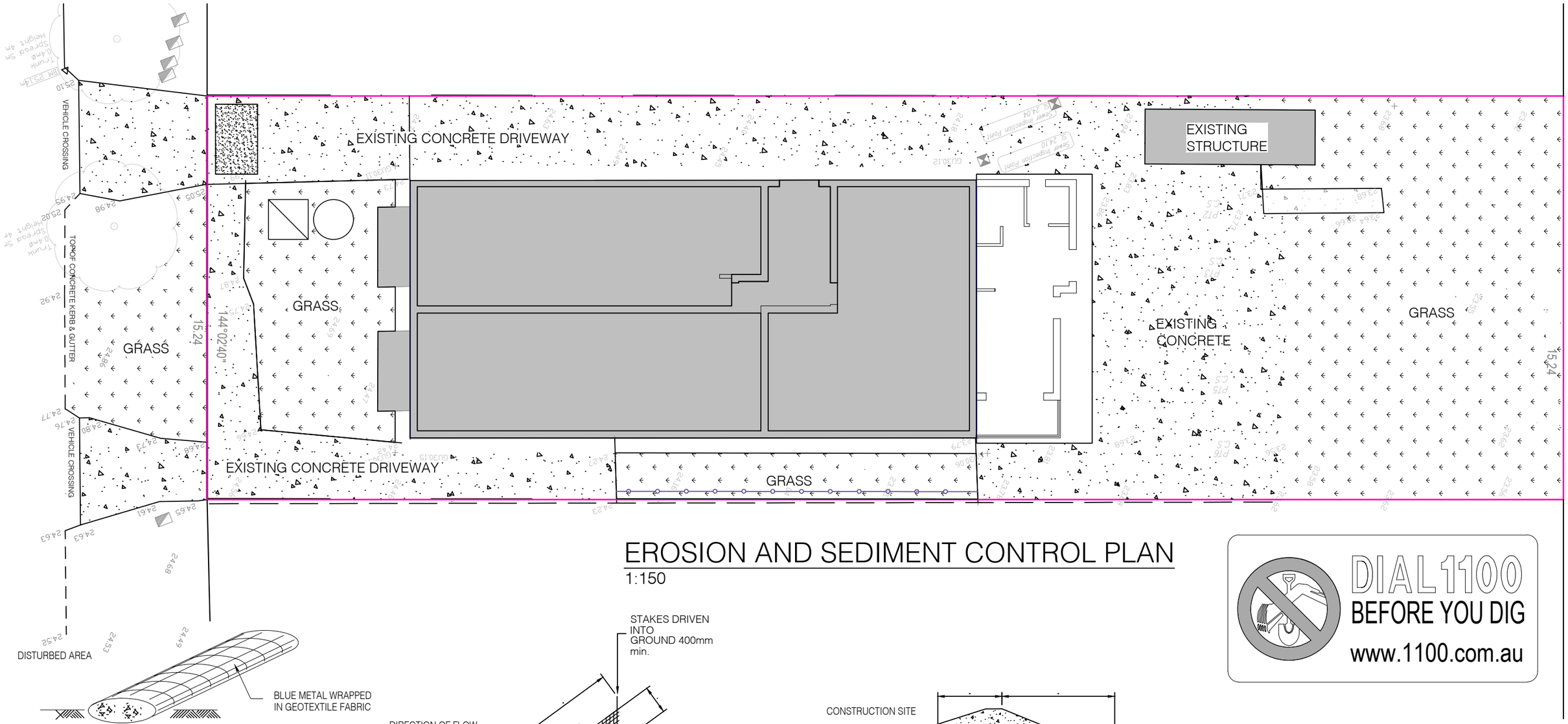

EROSION AND SEDIMENT CONTROL PLAN
1:150

SEDIMENT BARRIER
N.T.S

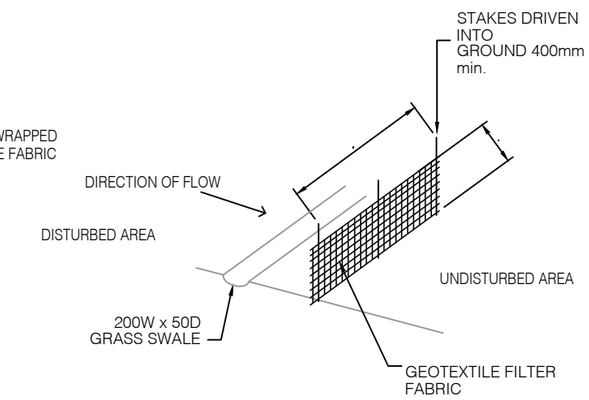

SEDIMENT FENCE DETAIL
N.T.S

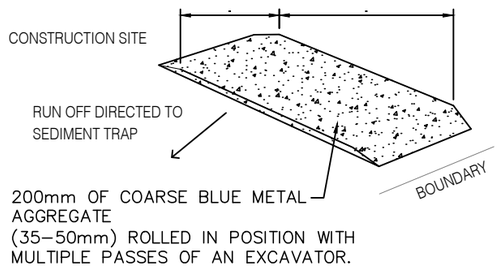

CONSTRUCTION ENTRY/EXIT DETAIL
N.T.S

DIAL 1100 BEFORE YOU DIG
www.1100.com.au

SYMBOLS

- SITE FENCE
- SEDIMENT FENCE
- STABILISED SITE ACCESS
- MATERIAL STOCK PILES

TFC TECHNICAL PROJECTS CONSULTANTS

ENGINEERS AUSTRALIA
MIE(Aus): 5094165

CONSULTANTS:

REV	DATE	DESCRIPTION
1	28/01/22	

COUNCIL: *Canterbury-Bankstown Council*
DRAWN BY: *A.H*
DESIGNED BY: *R.D*
CLIENT: *B. Adasi*

SITE ADDRESS: *48 Cornelia St, Wiley Park 2195*
LOT: - | **SEC:** - | **DP:** *20535*
ISSUED FOR: *CDC*
PROJECT: *Addition and Alteration*

DRAWING TITLE: *Erosion and Sediment Control Plan*
SCALE: *1:150@ A3* **DATE:** *28/01/22* **REV:** *R1* **SHEET NO. :** *CM-01*

PROJECT NO 22-004